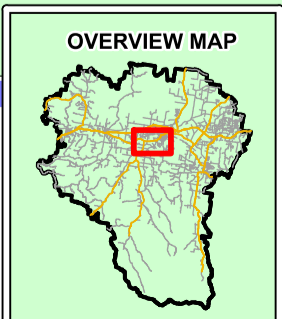
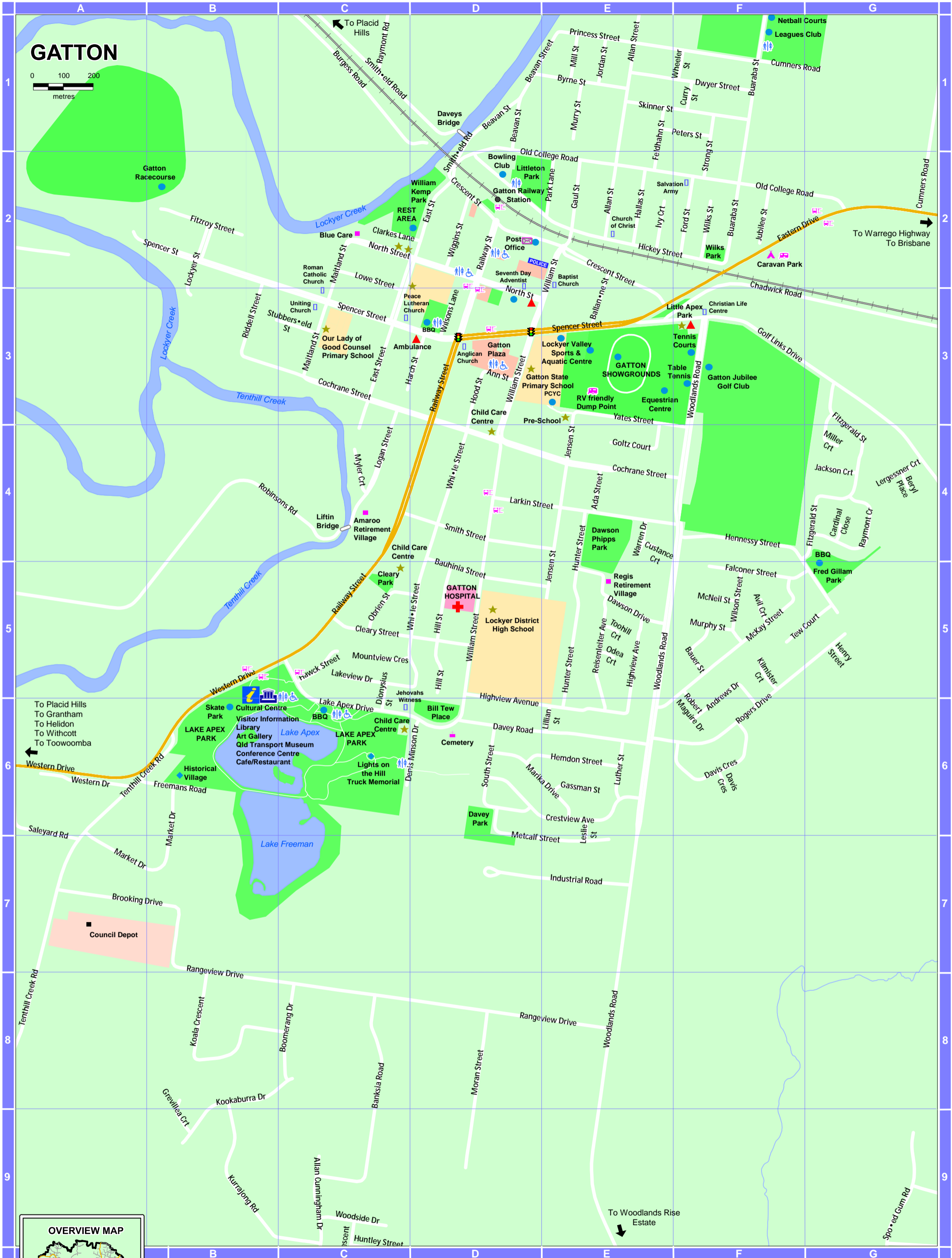
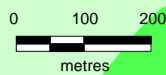


GATTON



GDA
Important
This map was produced on the GEOCENTRIC DATUM OF AUSTRALIA 1994 (GDA94), which has superseded the Australian Geographic Datum of 1984 (AGD66/84). Heights are referenced to the Australia Height Datum (AHD) heights.
For most practical purposes GDA94 coordinates and satellite derived (GPS) coordinates based on the World Geodetic Datum 1984 (WGS84) are the same.

MGA94 Zone 56

N

19/03/2018

Lockyer Valley

Important Notice
No statement is made about the accuracy or suitability of the information for use for any purpose (whether the purpose has been notified to Council or not). While every care is taken to ensure the accuracy of this data, neither the Lockyer Valley Regional Council nor the Department of Environment and Resources Management makes any representations or warranties about its accuracy, reliability, completeness or suitability for any particular purpose and disclaims all responsibility and all liability (including without limitation, liability in negligence) for all expenses, losses, damages (including indirect or consequential damage) and costs which you might incur as a result of the data being inaccurate or incomplete in any way or for any reason.
© The State of Queensland (Department of Natural Resources, Mines and Energy) 2018
© Lockyer Valley Regional Council 2018.

PO Box 82, 26 Railway Street, Gatton Q 4343
Phone 1300 005 872 Fax 5462 3269

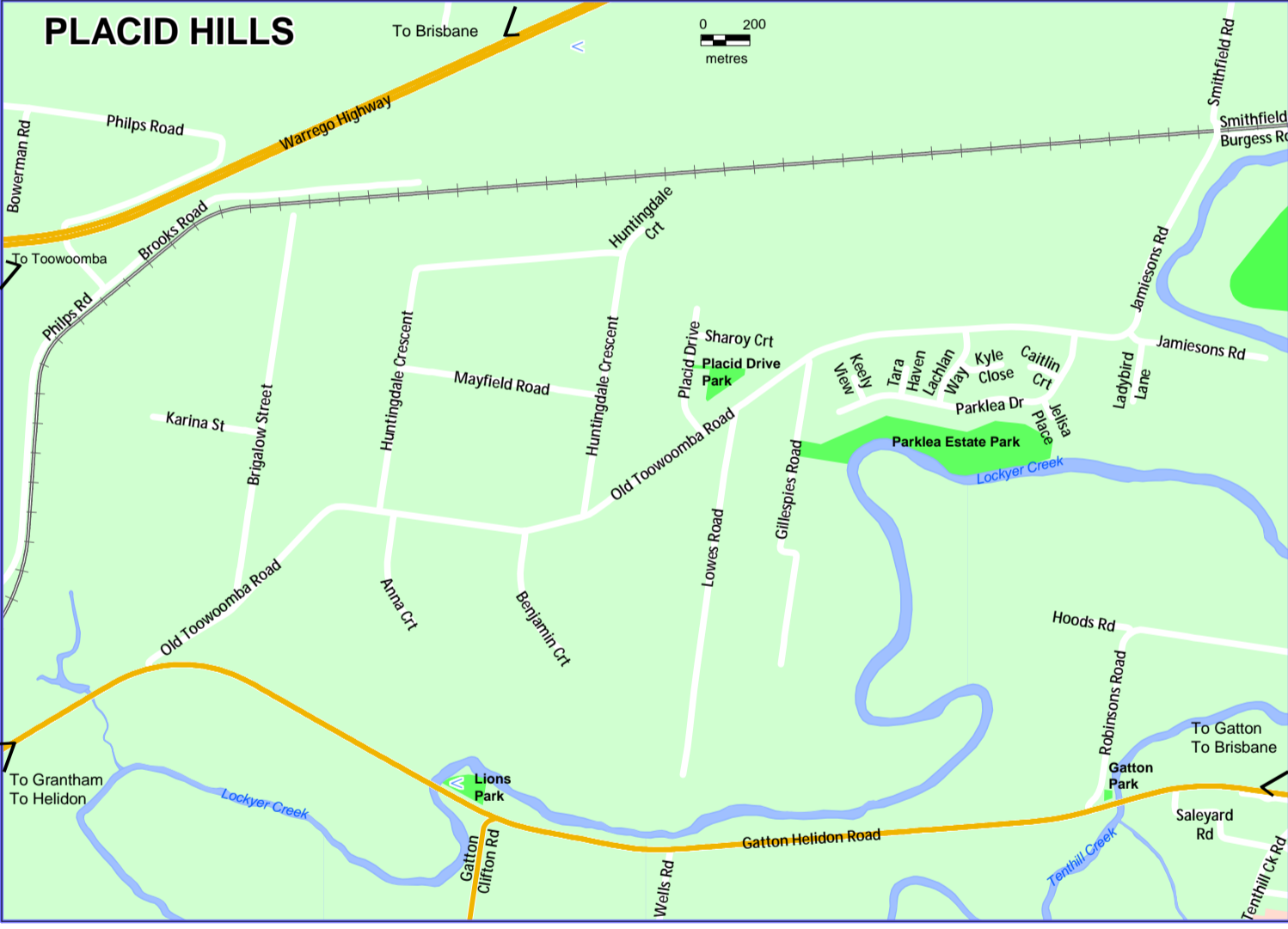
**Gatton
Town Map**

www.lvyalockyer.com.au



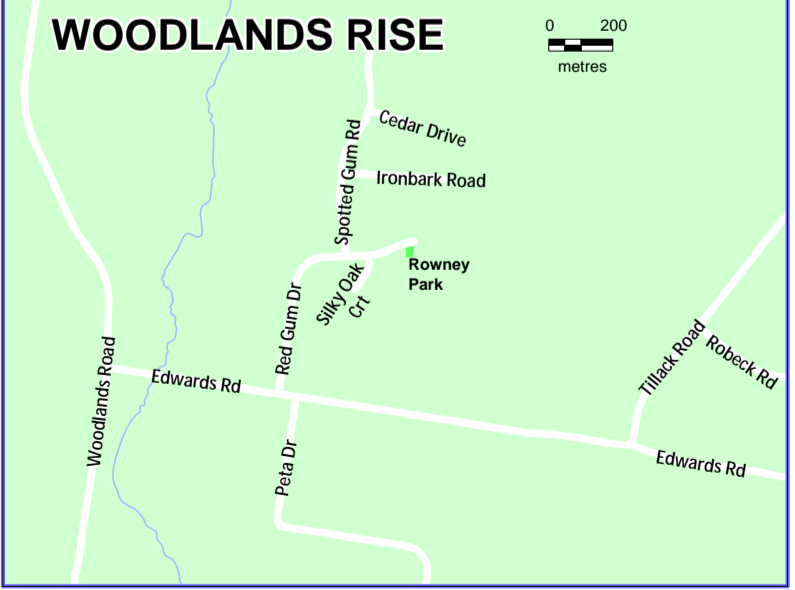
Gatton - Street Map Index

Ada Street	E4	Maitland Street	C3
Allan Cunningham Dr	C9	Marika Drive	D6
Allan Street	E2,TC	Market Drive	A7
Andrews Drive	F6	McKay Street	F5
Ann Street	D3,TC	McNeil Street	F5
Avil Court	F5	Metcalfe Street	D7
Ballantine Street	E3,TC	Mill Street	E1
Banksia Road	C8	Miller Court	G4
Bauer Street	F5	Moran Street	D8
Bauhinia Street	D5	Mountview Crescent	C5
Beavan Street	D1	Murphy Street	F5
Beryl Place	G4	Murry Street	E1
Boomerang Drive	C8	Myler Court	C4
Brooking Drive	A7	North Street	C2-D3,TC
Buaraba Street	F2	O'Brien Street	C5
Burgess Road	C1	Odea Court	E5
Byrne Street	E1	Old College Road	D2-F2,TC
Cardinal Close	G4	Park Lane	E2,TC
Chadwick Road	F3,TC	Peters Street	F2
Clarkes Lane	C2,TC	Princess Street	E1
Cleary Street	C5	Railway Street	C5-D2,TC
Cochrane Street	C3-E4	Rangeview Drive	B8-E8
Crescent Street	D2-E3,TC	Raymont Crescent	G4
Crestview Avenue	E7	Raymont Road	C1
Cummers Road	F1,G2	Reisenleiter Avenue	E5
Curry Street	F1	Riddell Street	B3
Custance Court	E5	Robert Maguire Drive	F6
Davey Road	D6	Robinsons Road	B4
Davis Crescent	F6	Rogers Drive	F6
Dawson Drive	E5	Saleyard Road	A7
Dennis Minson Drive	D6	Skinner Street	E1
Dionysius Street	C6	Smith Street	D4
Dwyer Street	F1	Smithfield Road	C1-D2,TC
East Street	C3-D2,TC	South Street	D6
Eastern Drive	F2,TC	Spencer Street	B2-E3,TC
Falconer Street	F5	Strong Street	F2,TC
Feldhahn Street	E2,TC	Stubbersfield Street	C3
Fitzgerald Street	G4	Tenthill Creek Road	A8-B6
Fitzroy Street	B2	Tew Court	G5
Ford Street	F2,TC	Toohill Court	E5
Freemans Road	B6	Warren Drive	E4
Gassman Street	E6	Western Drive	A6-B6
Gaul Street	E2,TC	Wheeler Street	F1
Golf Links Drive	F3,TC	Whittle Street	D4-D5
Goltz Court	E4	Wiggins Street	D2,TC
Grevillea Court	B9	Wilks Street	F2,TC
Hallas Street	E2,TC	William Street	D5-E3,TC
Harch Street	D3,TC	Wilson Street	F5
Hawck Street	C5	Wilsons Lane	D3,TC
Hemdon Street	E6	Woodlands Road	E9-F3,TC
Hennessy Street	F5	Woodside Drive	C9
Henry Street	G5	Yates Street	E4
Hickey Street	E2,TC		
Highview Avenue	D6-E5		
Hill Street	D5		
Hood Street	D3,TC		
Hunter Street	E5		
Huntley Street	C9		
Industrial Road	E7		
Ivy Court	E2,TC		
Jackson Court	G4		
Jensen Street	E4-E5		
Jordan Street	E1		
Jubilee Street	F2		
Kilmister Court	F6		
Kings Crescent	C9		
Koala Crescent	B8		
Kookaburra Drive	B9		
Kurrajong Road	B9		
Lake Apex Drive	C6		
Lakeview Drive	C6		
Larkin Street	D4		
Lergessner Court	G4		
Leslie Street	E7		
Lillian Street	E6		
Lockyer Street	B3		
Logan Street	C4		
Lowe Street	C3,TC		
Luther Street	E6		



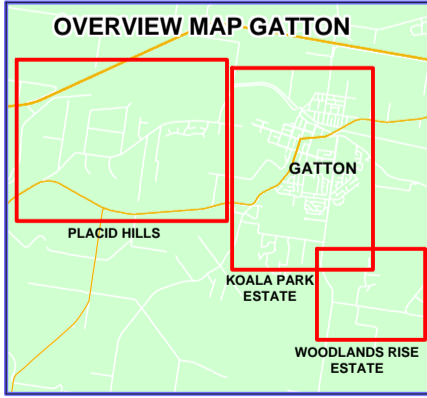
Placid Hills - Street Map Index

Anna Court	PH	Old Toowoomba Road	PH
Benjamin Court	PH	Parklea Drive	PH
Bowerman Road	PH	Philps Road	PH
Brigalow Street	PH	Placid Drive	PH
Brooks Road	PH	Robinsons Road	PH
Burgess Road	PH	Sharoy Court	PH
Caitlin Court	PH	Smithfield Road	PH
Gatton Clifton Road	PH	Tara Haven	PH
Gatton Helidon Road	PH	Warrego Highway	PH
Gillespies Road	PH	Wells Road	PH
Hoods Road	PH		
Huntingdale Court	PH		
Huntingdale Crescent	PH		
Jamiesons Road	PH		
Jelisa Place	PH		
Karina Street	PH		
Keely View	PH		
Kyle Close	PH		
Lachlan Way	PH		
Ladybird Lane	PH		
Lowes Road	PH		
Mayfield Road	PH		



Woodlands Rise Street Map Index

Cedar Drive	WR
Edwards Road	WR
Ironbark Road	WR
Peta Drive	WR
Red Gum Drive	WR
Robeck Road	WR
Silky Oak Court	WR
Spotted Gum Road	WR
Tillack Road	WR
Woodlands Road	WR



Lake Apex Visitor Information Centre Gatton 07 5466 3425	Post Office / Agency	Hospital
Cultural Centre	Emergency Services	Police
Public Amenities (Toilets)	Sports & Recreation & Places of interest	Traffic Lights
Disability Access	Educational Facilities	State Road
Bus Stop (Translink & School)	Places of Worship	Railway Line & Station
Caravan Park		

**Gatton Town Centre
Placid Hills
Woodlands Rise**

www.luvvalockyer.com.au

08/02/2018