

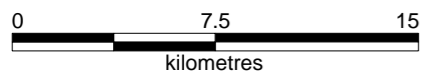
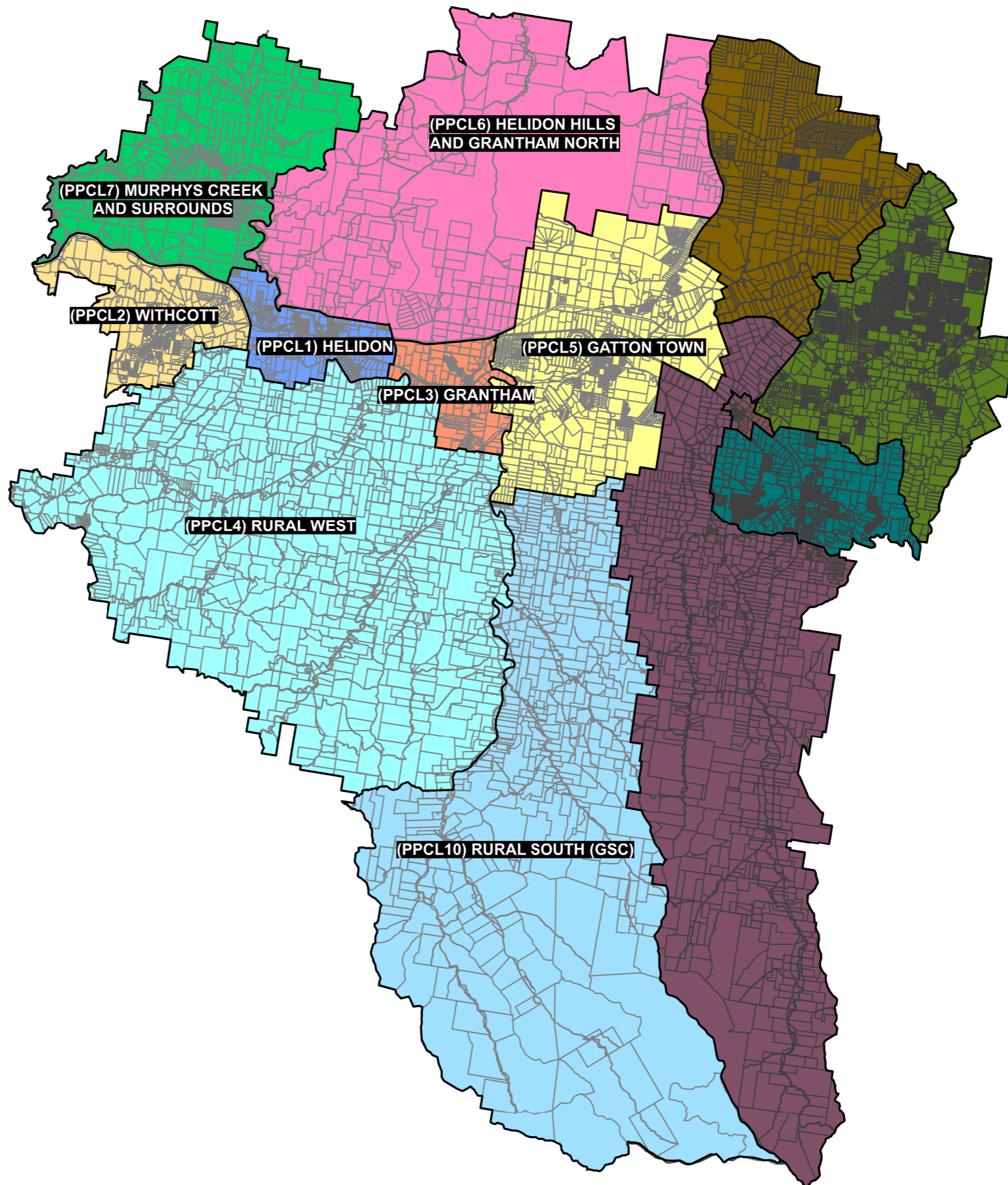
LEGEND

SERVICE CATCHMENTS

- Forest Hill
- Gatton Town
- Grantham
- Helidon
- Helidon Hills and Grantham North
- Murphys Creek and Surrounds
- Rural South (GSC)
- Rural West
- Withcott

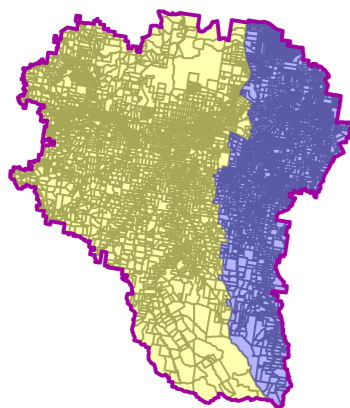
GENERAL

- Property Boundary



Scale 1:275 000 @ A3

© The State of Queensland (Natural Resources and Mines) [2017].
Based on Cadastral Data provided with the permission of the Department of Natural Resources and Mines (Current as at November 2017). While every care is taken to ensure the accuracy of this data, the Department of Natural Resources and Mines makes no representations or warranties about its accuracy, reliability, completeness or suitability for any particular purpose and disclaims all responsibility and all liability (including without limitation, liability in negligence) for all expenses, losses, damages (including indirect or consequential damage) and costs which you might incur as a result of the data being inaccurate or incomplete in any way and for any reason.



Drawn: SJB

Checked:

Approved:

Date: 14/11/2017

Rev: 1.0



LOCKYER VALLEY REGIONAL COUNCIL GATTON SHIRE PLANNING SCHEME LOCAL GOVERNMENT INFRASTRUCTURE PLAN

PARKS AND LAND FOR COMMUNITY FACILITIES NETWORK - CATCHMENT MAP



PROJECT NUMBER:
1013-2

GRID:

1

DRAWING:

LVRC_CATCH_PPCL

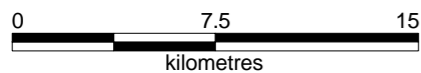
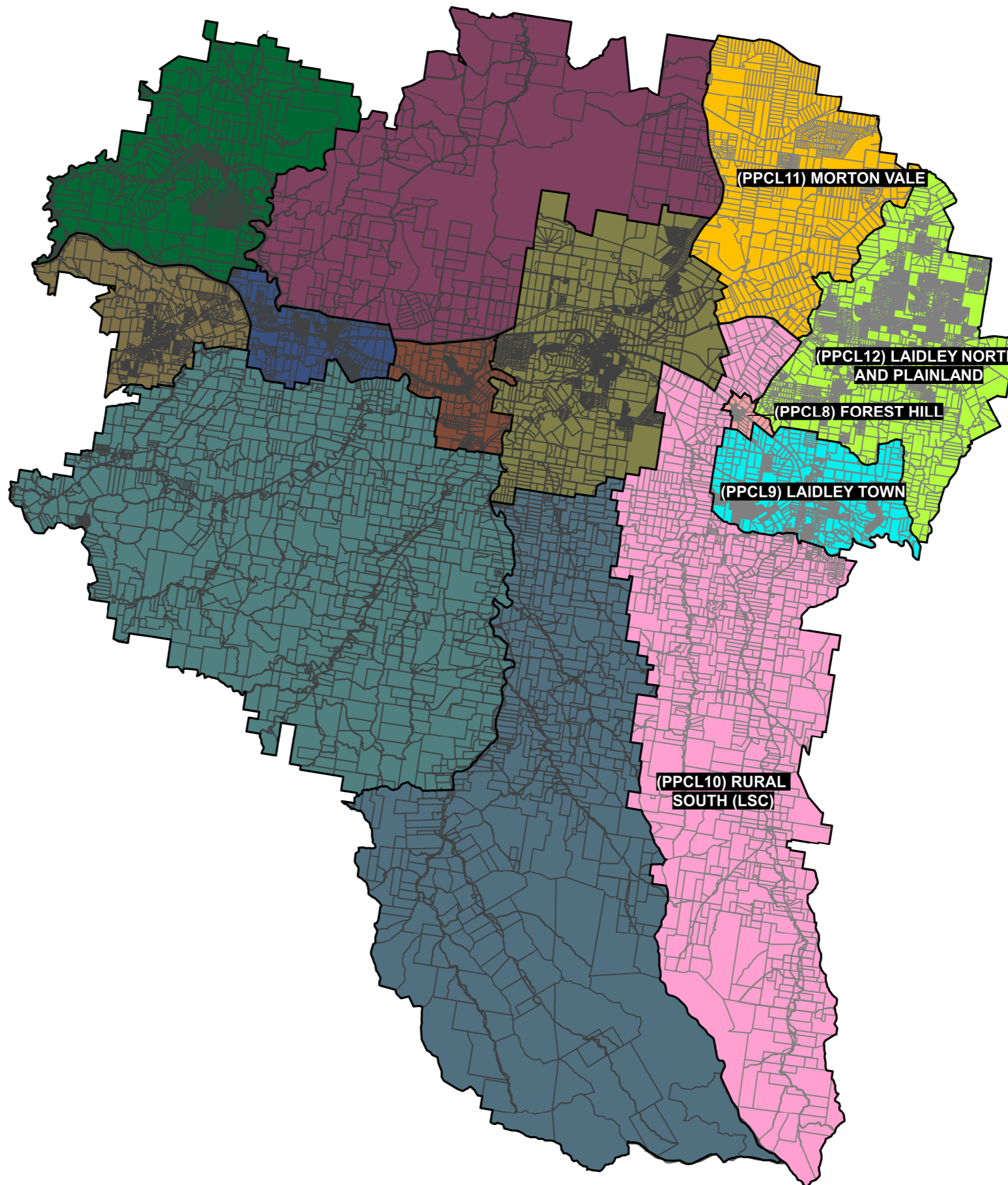
LEGEND

SERVICE CATCHMENTS

- Forest Hill
- Laidley North and Plainland
- Laidley Town
- Morton Vale
- Rural South (LSC)

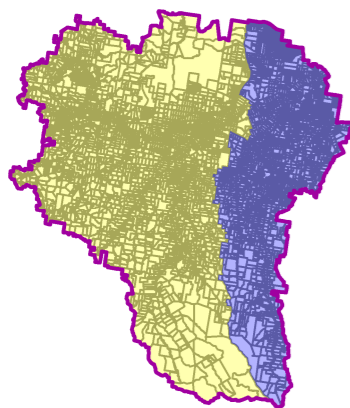
GENERAL

- Property Boundary



Scale 1:275 000 @ A3

© The State of Queensland (Natural Resources and Mines) [2017].
Based on Cadastral Data provided with the permission of the Department of Natural Resources and Mines (Current as at November 2017). While every care is taken to ensure the accuracy of this data, the Department of Natural Resources and Mines makes no representations or warranties about its accuracy, reliability, completeness or suitability for any particular purpose and disclaims all responsibility and all liability (including without limitation, liability in negligence) for all expenses, losses, damages (including indirect or consequential damage) and costs which you might incur as a result of the data being inaccurate or incomplete in any way and for any reason.



Drawn: SJB

Checked:

Approved:

Date: 14/11/2017

Rev: 1.0



LOCKYER VALLEY REGIONAL COUNCIL LAIDLEY SHIRE PLANNING SCHEME LOCAL GOVERNMENT INFRASTRUCTURE PLAN

PARKS AND LAND FOR COMMUNITY FACILITIES NETWORK - CATCHMENT MAP



PROJECT NUMBER:
1013-2

GRID:

2

DRAWING:

LVRC_CATCH_PPCL