







Based on data provided with the permission of The Department of Natural Resources & Mines [DCDB] (11/01)



-  Dam Catchment Areas
-  Extractive Industry Sites
-  Refuse Disposal Sites
-  Sewerage Treatment Plants
-  Buffered Areas

Laidley Shire Planning Scheme

OVERLAY MAP: DEVELOPMENT CONSTRAINTS

DEVELOPMENT CONSTRAINTS MAP

Scale
Revision
Map No.
12