






Based on data provided with the permission of The Department of Natural Resources & Mines [DCDB] (11/01)



-  Regional Open Space Areas
-  Open Space Areas
-  Proposed Open Space Areas
-  Wildlife Corridor

Laidley Shire Planning Scheme

STRATEGY MAP: OPEN SPACE & RECREATION

Scale
Revision
Map No.
L2