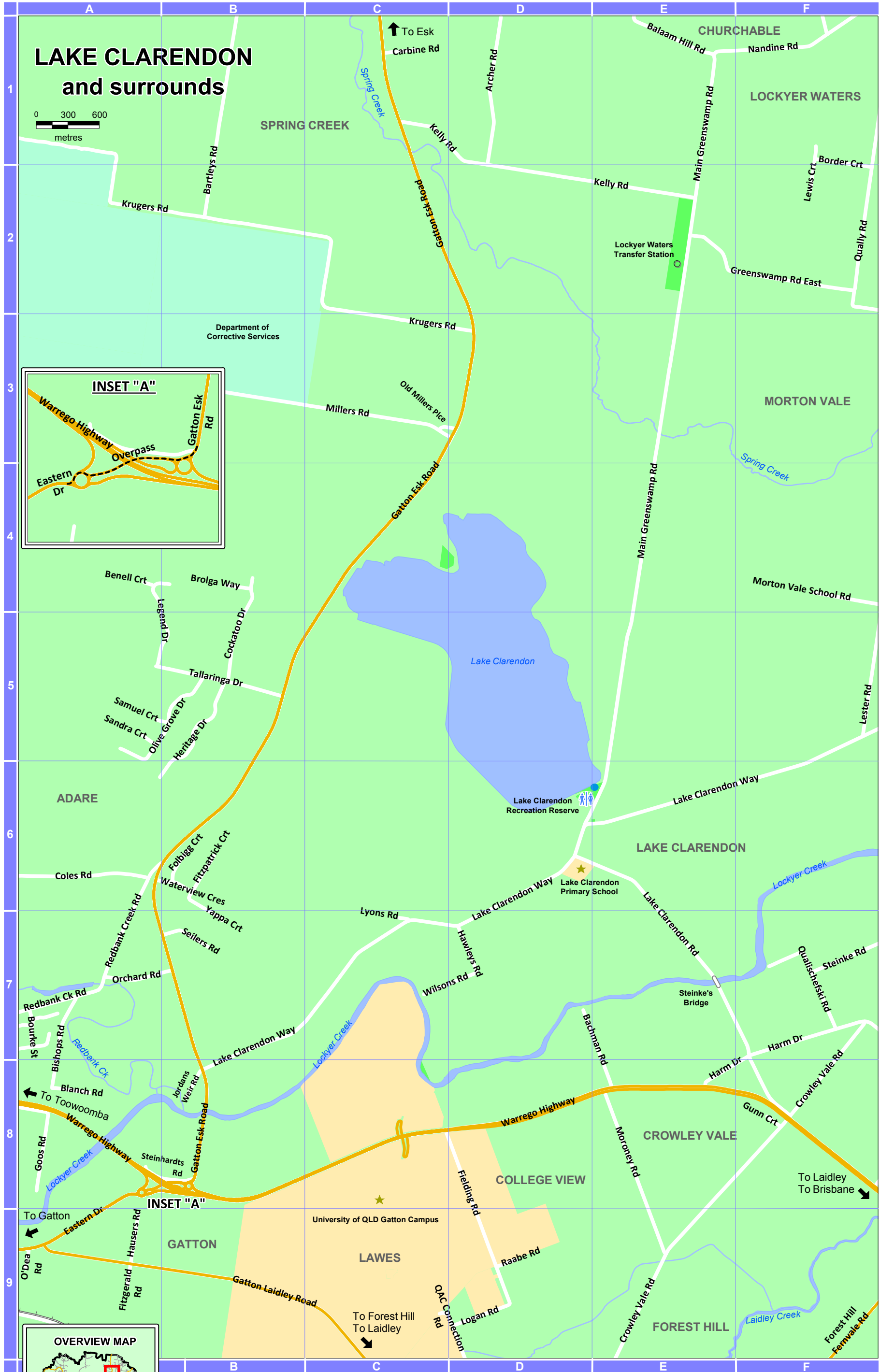
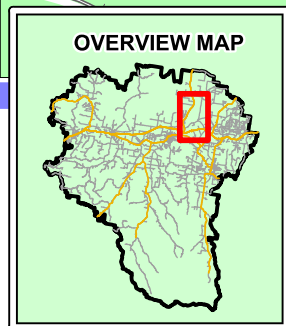
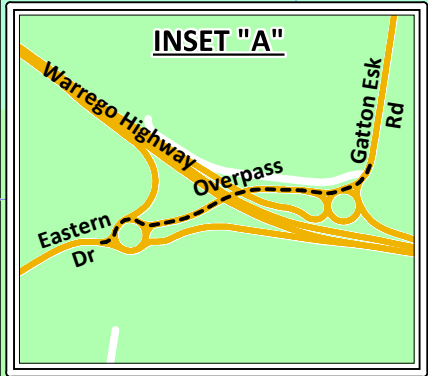
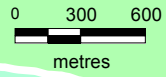


LAKE CLARENDON and surrounds



Street Map Index

Archer Road	D1
Bachman Road	E7
Balaam Hill Road	E1
Bartleys Road	B2
Benell Court	A4
Bishops Road	A7
Blanche Road	A8
Border Court	F1
Bourke Street	A7
Brolga Way	B4
Carbine Road	C1
Cockatoo Drive	B5
Coles Road	A6
Crowley Vale Road	E9-F7
Eastern Drive	A9
Fielding Road	D8
Fitzgerald Court	A9
Fitzpatrick Court	B6
Folbigg Court	B6
Forest Hill Fernvale Road	F9
Gattton Esk Road	B8-C1
Gattton Laidley Road	A9-C9
Goos Road	A8
Greenswamp Road East	E2-F2
Gunn Court	F8
Harm Drive	F7
Hausers Road	A9
Hawleys Road	D7
Heritage Drive	B5
Jordans Weir Road	B8
Kelly Road	C1-E2
Krugers Road	A1-D3
Lake Clarendon Road	D6-F8
Lake Clarendon Way	B8-F5
Legend Drive	A5
Lester Road	F5
Lewis Court	F2
Logan Road	D9
Lyons Road	C7
Main Greenswamp Road	E1-E6
Millers Road	C3
Moroney Road	E8
Morton Vale School Road	F4
Nandine Road	F1
O'Dea Road	A9
Old Millers Place	C3
Olive Grove Drive	B5
Orchard Road	A7
QAC Connection Road	D9
Qualishefski Road	F7
Qually Road	F2
Raabe Road	D9
Redbank Creek Road	A6-A7
Samuel Court	A5
Sandra Court	A5
Seilers Road	B7
Steinhardts Road	B8
Steinke Road	F7
Tallaringa Drive	B5
Warrego Highway	A8-F8
Waterview Crescent	B6
Wilson's Road	C7
Yappa Court	B6

Lake Apex Visitor Information Centre Gattton
07 5466 3425

Public Amenities Disability Access (Toilets)

Emergency Services

Sports & Recreation & Places of interest

Educational Facilities

Places of Worship

State Road

GDA
Important
This map was produced on the GEOCENTRIC DATUM OF AUSTRALIA 1994 (GDA94), which has superseded the Australian Geodetic Datum of 1984 (AGD66/84). Heights are referenced to the Australia Height Datum (AHD) heights.
For most practical purposes GDA94 coordinates and satellite derived (GPS) coordinates based on the World Geodetic Datum 1984 (WGS84) are the same.
MGA94 Zone 56
N
27.04.16

Lockyer Valley
Important Notice
No statement is made about the accuracy or suitability of the information for use for any purpose (whether the purpose has been notified to Council or not). While every care is taken to ensure the accuracy of this data, neither the Lockyer Valley Regional Council nor the Department of Environment and Resources Management makes any representations or warranties about its accuracy, reliability, completeness or suitability for any particular purpose and disclaims all responsibility and all liability (including without limitation, liability in negligence) for all expenses, losses, damages (including indirect or consequential damage) and costs which you might incur as a result of the data being inaccurate or incomplete in any way or for any reason.
© The State of Queensland (Department of Environment and Resources Management) 2016
© Lockyer Valley Regional Council 2016.
PO Box 82, 26 Railway Street, Gattton Q 4343
Phone 1300 005 872 Fax 5462 3269

Lake Clarendon and surrounds
www.luvyalockyer.com.au