













# LEGEND






## TRUNK INFRASTRUCTURE

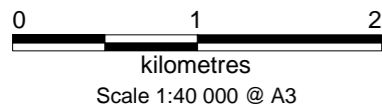
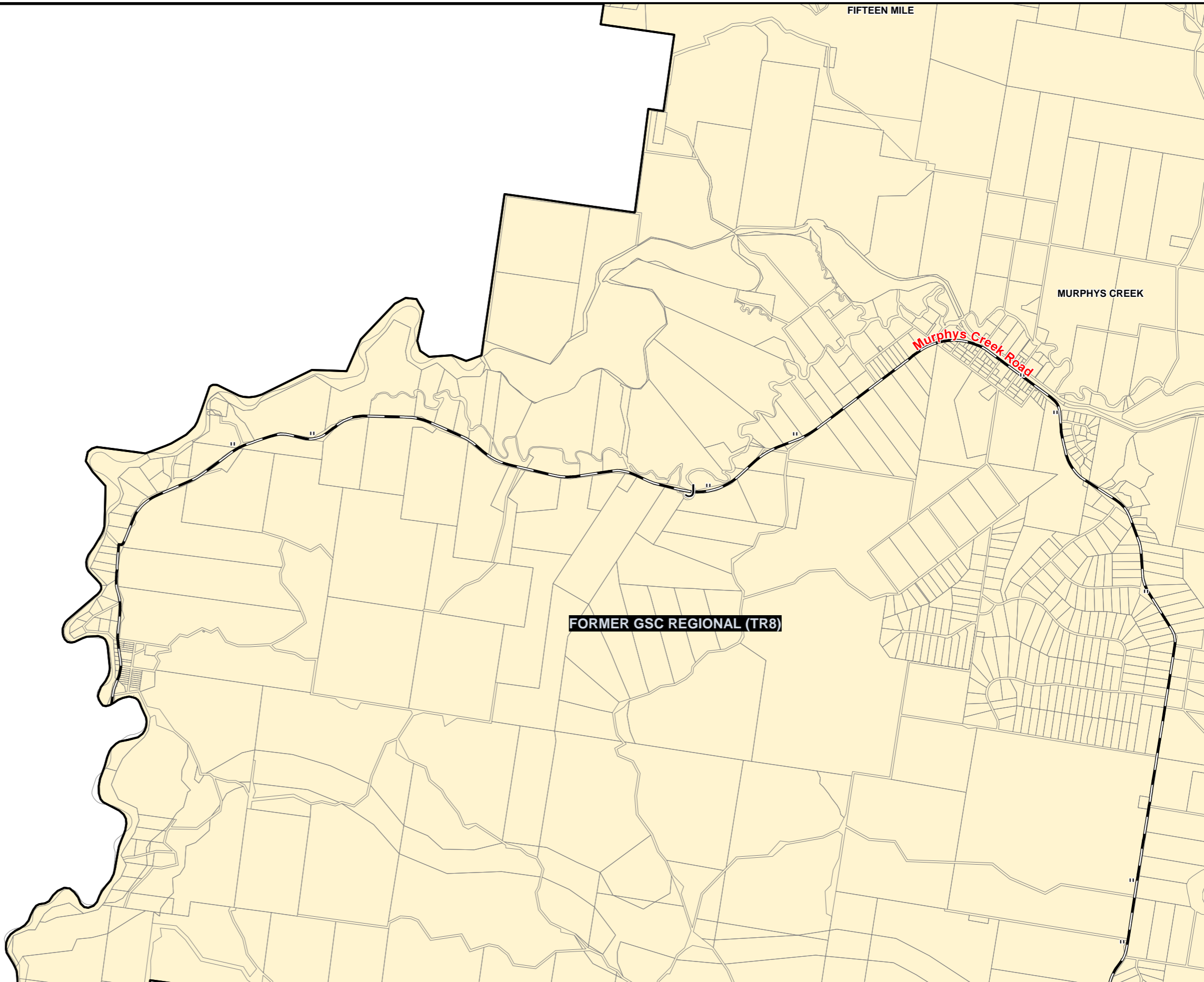
-  Roundabout
-  Signalised Intersection
-  Intersection
-  Bridge
-  Culvert
-  Collector
-  Trunk Collector
-  Sub Arterial

## STATUS

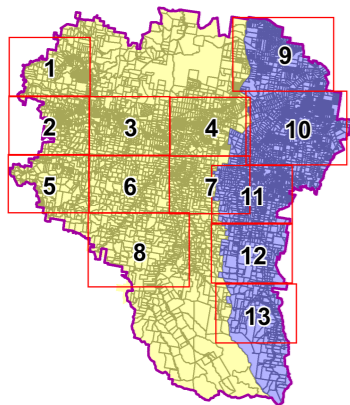
-  Future
-  Upgrade
-  Future Upgrade
-  Upgrade

## GENERAL

-  Culvert (SCR)
-  Bridge (SCR)
-  Roads (SCR)
-  Property Boundary
-  Service Catchment Boundary



© The State of Queensland (Natural Resources and Mines) [2017].  
Based on Cadastral Data provided with the permission of the Department of Natural Resources and Mines (Current as at November 2017). While every care is taken to ensure the accuracy of this data, the Department of Natural Resources and Mines makes no representations or warranties about its accuracy, reliability, completeness or suitability for any particular purpose and disclaims all responsibility and all liability (including without limitation, liability in negligence) for all expenses, losses, damages (including indirect or consequential damage) and costs which you might incur as a result of the data being inaccurate or incomplete in any way and for any reason.



Drawn: SJB
Checked:
Approved:
Date: 14/11/2017
Rev: 1.0

**integran**  
town planning | infrastructure | advisory

PO Box 1146 T: +617 3227 0500  
Coorparoo DC F: +617 3227 0599  
QLD 4151

mail@integran.com.au  
www.integran.com.au

**LOCKYER VALLEY REGIONAL COUNCIL**  
**GATTON SHIRE PLANNING SCHEME**  
**LOCAL GOVERNMENT INFRASTRUCTURE PLAN**

**TRANSPORT NETWORK - PLANS FOR TRUNK INFRASTRUCTURE**











PROJECT NUMBER: 1013-2
GRID: <b>1</b>
DRAWING: LVRC_LGIP_TR


M:\1013-2 LVRC - LGIP\Work\MapInfo\Workspaces\

# LEGEND

## TRUNK INFRASTRUCTURE

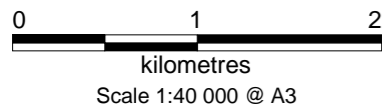
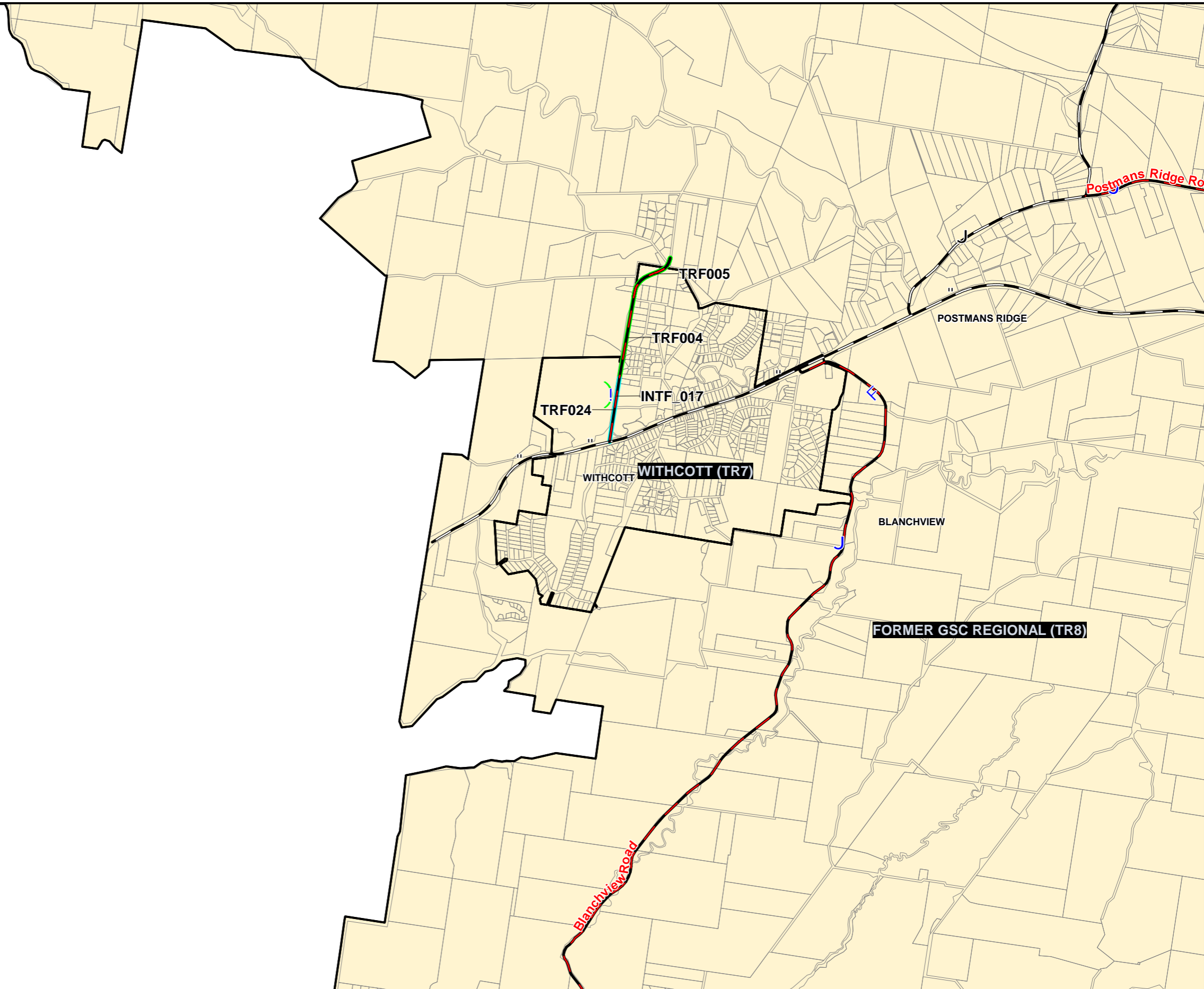
-  Roundabout
-  Signalised Intersection
-  Intersection
-  Bridge
-  Culvert
-  Collector
-  Trunk Collector
-  Sub Arterial

## STATUS

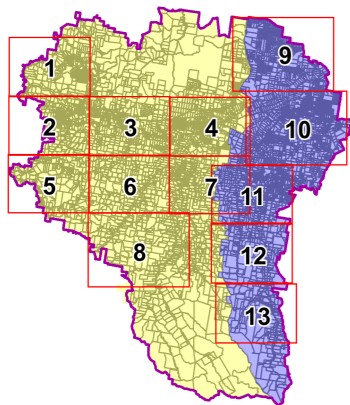
-  Future
-  Upgrade
-  Future Upgrade
-  Upgrade

## GENERAL

-  Culvert (SCR)
-  Bridge (SCR)
-  Roads (SCR)
-  Property Boundary
-  Service Catchment Boundary



© The State of Queensland (Natural Resources and Mines) [2017].  
Based on Cadastral Data provided with the permission of the Department of Natural Resources and Mines (Current as at November 2017). While every care is taken to ensure the accuracy of this data, the Department of Natural Resources and Mines makes no representations or warranties about its accuracy, reliability, completeness or suitability for any particular purpose and disclaims all responsibility and all liability (including without limitation, liability in negligence) for all expenses, losses, damages (including indirect or consequential damage) and costs which you might incur as a result of the data being inaccurate or incomplete in any way and for any reason.



Drawn: SJB
Checked:
Approved:
Date: 14/11/2017
Rev: 1.0

**integran**  
town planning | infrastructure | advisory

PO Box 1146 T: +617 3227 0500  
Coorparoo DC F: +617 3227 0599  
QLD 4151

mail@integran.com.au  
www.integran.com.au

**LOCKYER VALLEY REGIONAL COUNCIL**  
**GATTON SHIRE PLANNING SCHEME**  
**LOCAL GOVERNMENT INFRASTRUCTURE PLAN**

**TRANSPORT NETWORK - PLANS FOR TRUNK INFRASTRUCTURE**




















PROJECT NUMBER: 1013-2
GRID: <b>2</b>
DRAWING: LVRC_LGIP_TR

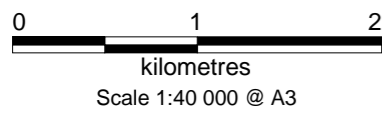
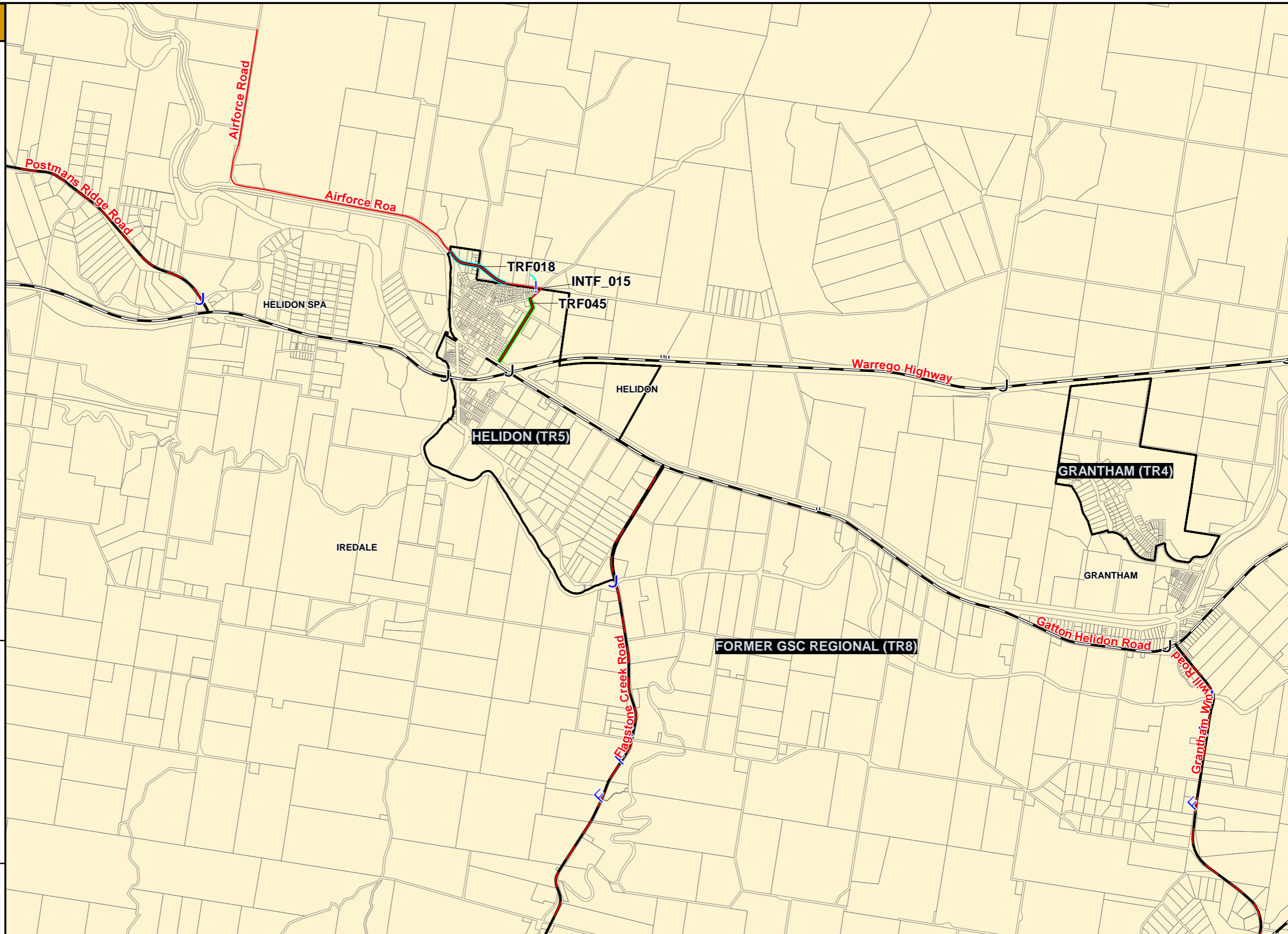
M:\1013-2 LVRC - LGIP\Work\MapInfo\Workspaces\

# LEGEND

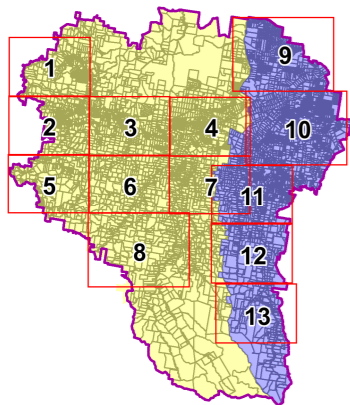
## TRUNK INFRASTRUCTURE

-  Roundabout
  -  Signalised Intersection
  -  Intersection
  -  Bridge
  -  Culvert
  -  Collector
  -  Trunk Collector
  -  Sub Arterial
- STATUS**
-  Future
  -  Upgrade
  -  Future Upgrade
  -  Upgrade

- GENERAL**
-  Culvert (SCR)
  -  Bridge (SCR)
  -  Roads (SCR)
  -  Property Boundary
  -  Service Catchment Boundary



© The State of Queensland (Natural Resources and Mines) [2017].  
Based on Cadastral Data provided with the permission of the Department of Natural Resources and Mines (Current as at November 2017). While every care is taken to ensure the accuracy of this data, the Department of Natural Resources and Mines makes no representations or warranties about its accuracy, reliability, completeness or suitability for any particular purpose and disclaims all responsibility and all liability (including without limitation, liability in negligence) for all expenses, losses, damages (including indirect or consequential damage) and costs which you might incur as a result of the data being inaccurate or incomplete in any way and for any reason.



Drawn: SJB  
 Checked:  
 Approved:  
 Date: 14/11/2017  
 Rev: 1.0

**integran**  
 town planning | infrastructure | advisory

PO Box 1146 T: +617 3227 0500  
 Coorparoo DC F: +617 3227 0599  
 QLD 4151

mail@integran.com.au  
 www.integran.com.au

**LOCKYER VALLEY REGIONAL COUNCIL**  
**GATTON SHIRE PLANNING SCHEME**  
**LOCAL GOVERNMENT INFRASTRUCTURE PLAN**

**TRANSPORT NETWORK - PLANS FOR TRUNK INFRASTRUCTURE**



PROJECT NUMBER:  
1013-2






GRID:  
**3**




DRAWING:  
LVRC\_LGIP\_TR

M:\1013-2 LVRC - LGIP\Work\MapInfo\Workspaces\




# LEGEND

## TRUNK INFRASTRUCTURE






-  Roundabout
-  Signalised Intersection
-  Intersection
-  Bridge
-  Culvert

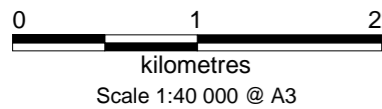
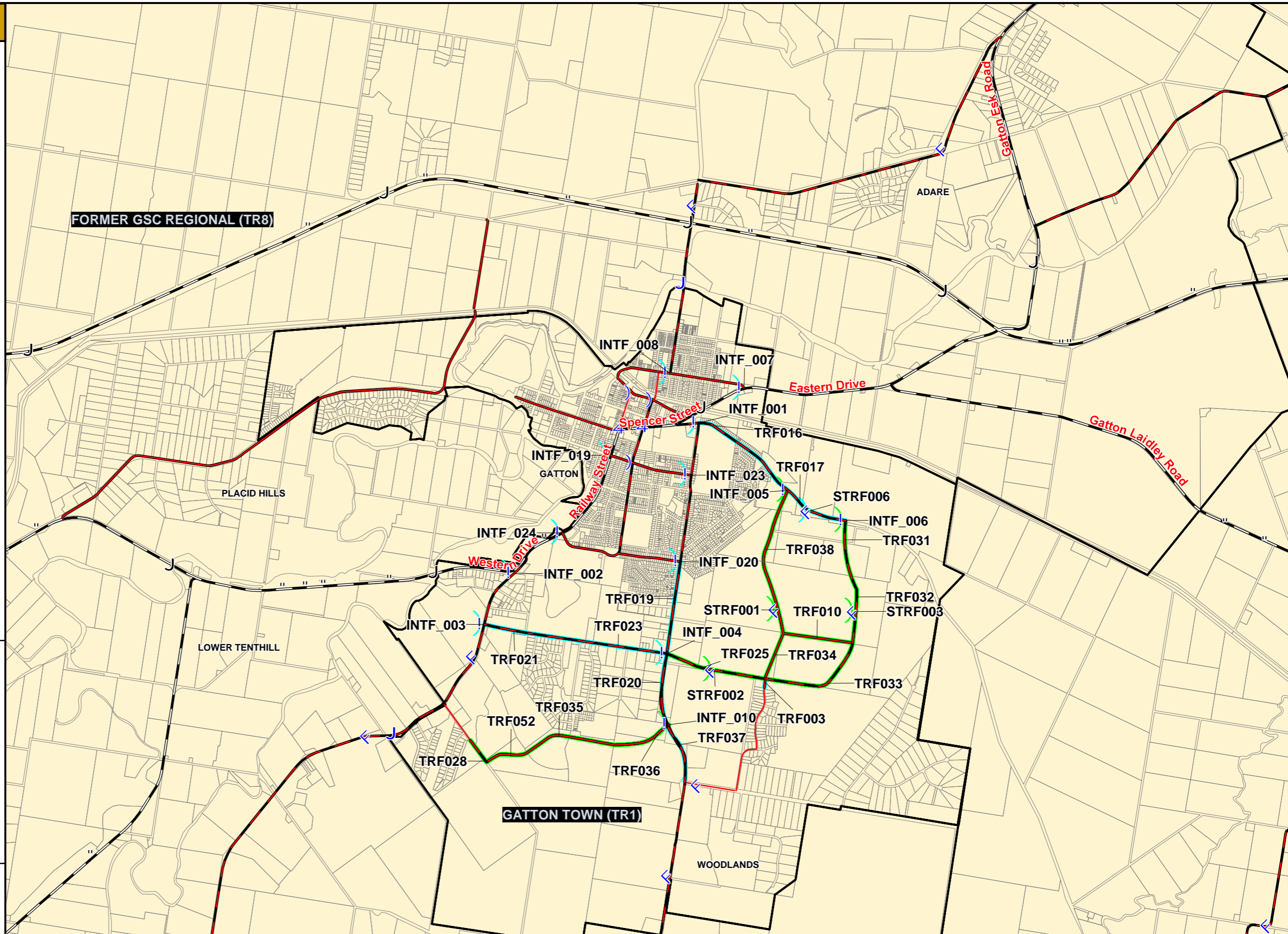
-  Collector
-  Trunk Collector
-  Sub Arterial

## STATUS

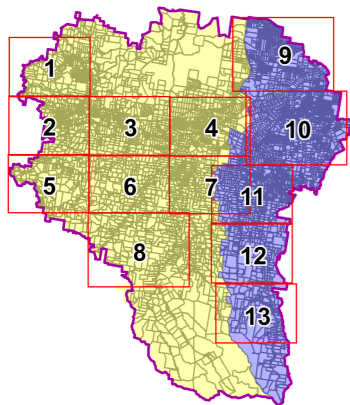
-  Future
-  Upgrade
-  Future Upgrade
-  Upgrade

## GENERAL

-  Culvert (SCR)
-  Bridge (SCR)
-  Roads (SCR)
-  Property Boundary
-  Service Catchment Boundary



© The State of Queensland (Natural Resources and Mines) [2017].  
 Based on Cadastral Data provided with the permission of the Department of Natural Resources and Mines (Current as at November 2017). While every care is taken to ensure the accuracy of this data, the Department of Natural Resources and Mines makes no representations or warranties about its accuracy, reliability, completeness or suitability for any particular purpose and disclaims all responsibility and all liability (including indirect or consequential damage) and costs which you might incur as a result of the data being inaccurate or incomplete in any way and for any reason.



Drawn: SJB
Checked:
Approved:
Date: 14/11/2017
Rev: 1.0

**integran**  
 town planning | infrastructure | advisory

PO Box 1146 T: +617 3227 0500  
 Coorparoo DC F: +617 3227 0599  
 QLD 4151

mail@integran.com.au  
 www.integran.com.au

# LOCKYER VALLEY REGIONAL COUNCIL GATTON SHIRE PLANNING SCHEME LOCAL GOVERNMENT INFRASTRUCTURE PLAN

## TRANSPORT NETWORK - PLANS FOR TRUNK INFRASTRUCTURE











PROJECT NUMBER: 1013-2
GRID: <b>4</b>
DRAWING: LVRC_LGIP_TR





M:\1013-2 LVRC - LGIP\Work\MapInfo\Workspaces\

# LEGEND


## TRUNK INFRASTRUCTURE

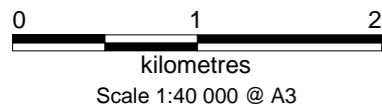
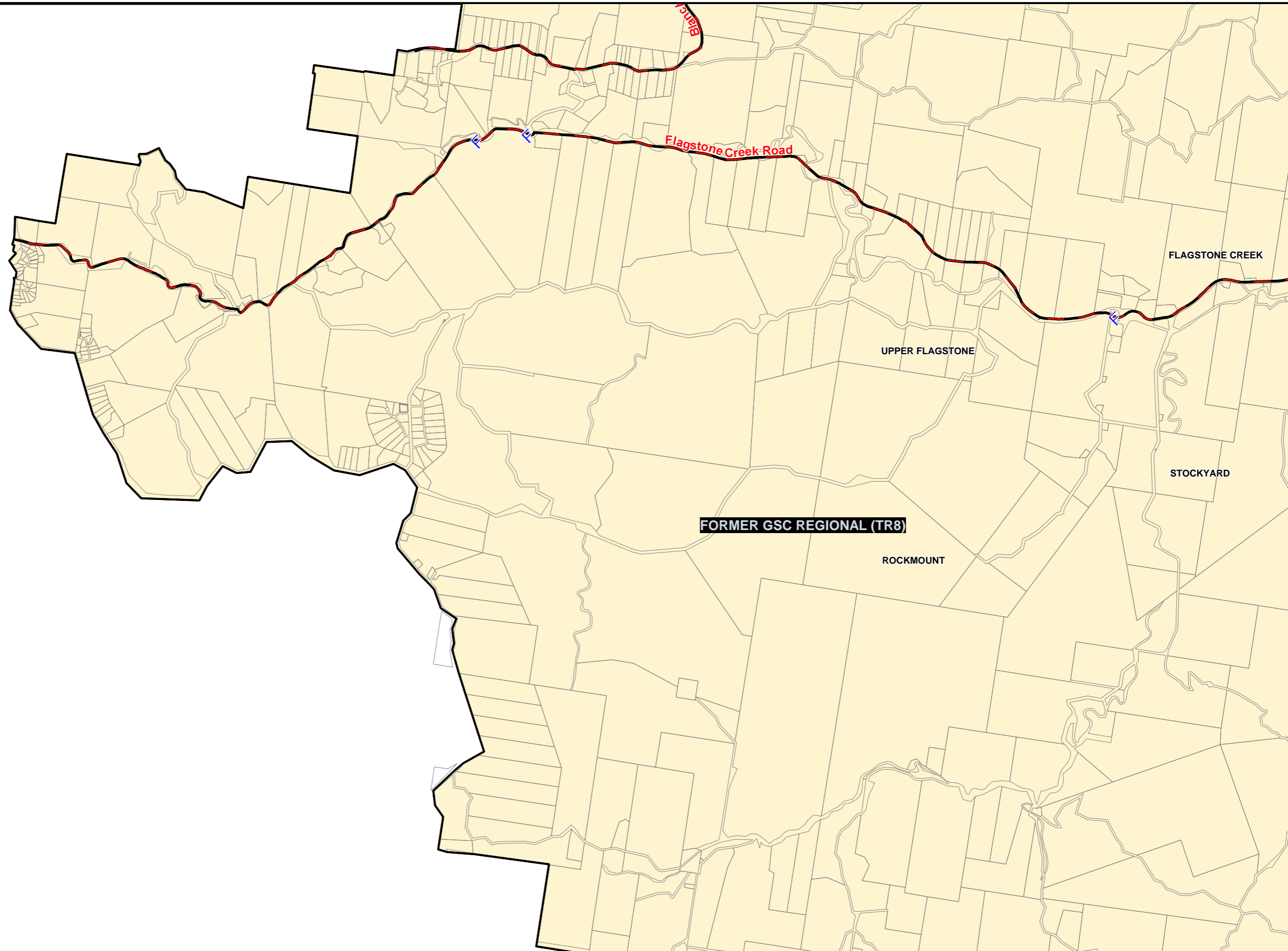
-  Roundabout
-  Signalised Intersection
-  Intersection
-  Bridge
-  Culvert
-  Collector
-  Trunk Collector
-  Sub Arterial

## STATUS

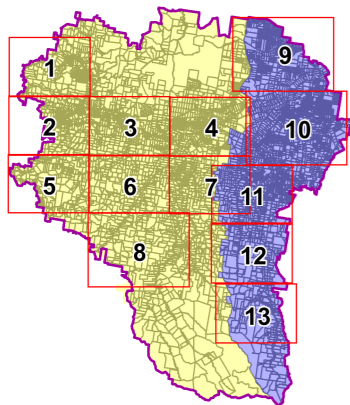
-  Future
-  Upgrade
-  Future Upgrade
-  Upgrade

## GENERAL

-  Culvert (SCR)
-  Bridge (SCR)
-  Roads (SCR)
-  Property Boundary
-  Service Catchment Boundary



© The State of Queensland (Natural Resources and Mines) [2017].  
Based on Cadastral Data provided with the permission of the Department of Natural Resources and Mines (Current as at November 2017). While every care is taken to ensure the accuracy of this data, the Department of Natural Resources and Mines makes no representations or warranties about its accuracy, reliability, completeness or suitability for any particular purpose and disclaims all responsibility and all liability (including without limitation, liability in negligence) for all expenses, losses, damages (including indirect or consequential damage) and costs which you might incur as a result of the data being inaccurate or incomplete in any way and for any reason.



Drawn: SJB  
 Checked:  
 Approved:  
 Date: 14/11/2017  
 Rev: 1.0

**integran**  
 town planning | infrastructure | advisory  
 PO Box 1146 T: +617 3227 0500  
 Coorparoo DC F: +617 3227 0599  
 QLD 4151  
 mail@integran.com.au  
 www.integran.com.au

**LOCKYER VALLEY REGIONAL COUNCIL**  
**GATTON SHIRE PLANNING SCHEME**  
**LOCAL GOVERNMENT INFRASTRUCTURE PLAN**  
**TRANSPORT NETWORK - PLANS FOR TRUNK INFRASTRUCTURE**









REGIONAL COUNCIL

PROJECT NUMBER:  
1013-2  
 GRID:  
**5**  
 DRAWING:  
LVRC\_LGIP\_TR




M:\1013-2 LVRC - LGIP\Work\MapInfo\Workspaces\

# LEGEND


## TRUNK INFRASTRUCTURE

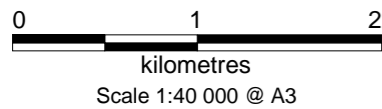

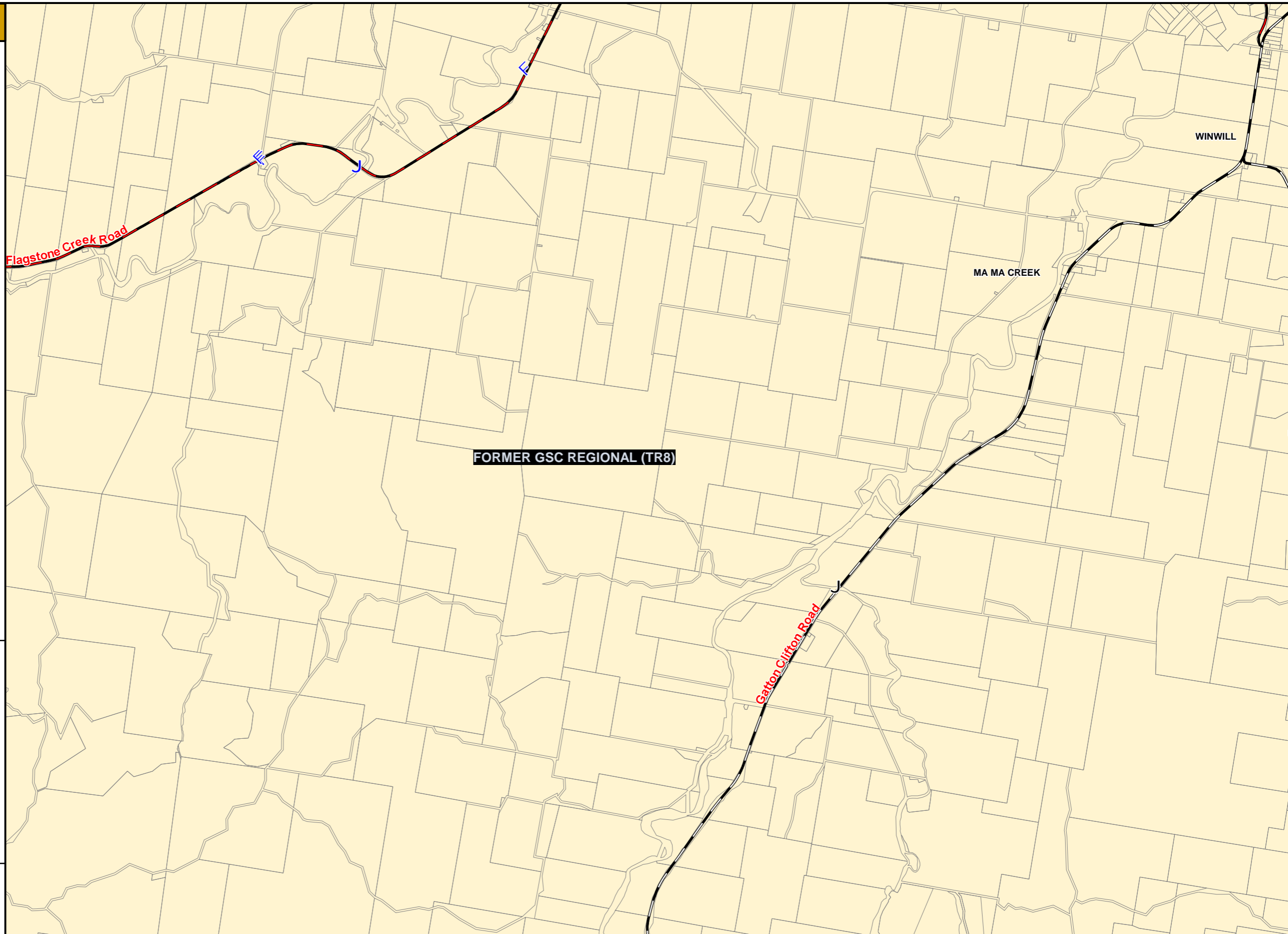
-  Roundabout
-  Signalised Intersection
-  Intersection
-  Bridge
-  Culvert
-  Collector
-  Trunk Collector
-  Sub Arterial

## STATUS

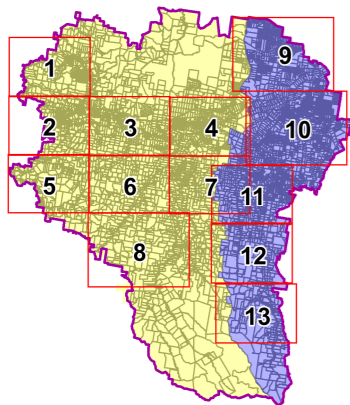
-  Future
-  Future Upgrade
-  Upgrade
-  Upgrade

## GENERAL

-  Culvert (SCR)
-  Bridge (SCR)
-  Roads (SCR)
-  Property Boundary
-  Service Catchment Boundary



© The State of Queensland (Natural Resources and Mines) [2017].  
Based on Cadastral Data provided with the permission of the Department of Natural Resources and Mines (Current as at November 2017). While every care is taken to ensure the accuracy of this data, the Department of Natural Resources and Mines makes no representations or warranties about its accuracy, reliability, completeness or suitability for any particular purpose and disclaims all responsibility and all liability (including without limitation, liability in negligence) for all expenses, losses, damages (including indirect or consequential damage) and costs which you might incur as a result of the data being inaccurate or incomplete in any way and for any reason.



Drawn: SJB
Checked:
Approved:
Date: 14/11/2017
Rev: 1.0

**integran**  
town planning | infrastructure | advisory

PO Box 1146 T: +617 3227 0500  
Coorparoo DC F: +617 3227 0599  
QLD 4151

mail@integran.com.au  
www.integran.com.au

**LOCKYER VALLEY REGIONAL COUNCIL**  
**GATTON SHIRE PLANNING SCHEME**  
**LOCAL GOVERNMENT INFRASTRUCTURE PLAN**

---

**TRANSPORT NETWORK - PLANS FOR TRUNK INFRASTRUCTURE**











PROJECT NUMBER: 1013-2
GRID: <b>6</b>
DRAWING: LVRC_LGIP_TR





M:\1013-2 LVRC - LGIP\Work\MapInfo\Workspaces\

# LEGEND






## TRUNK INFRASTRUCTURE

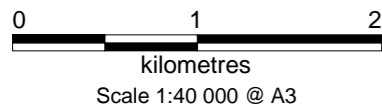
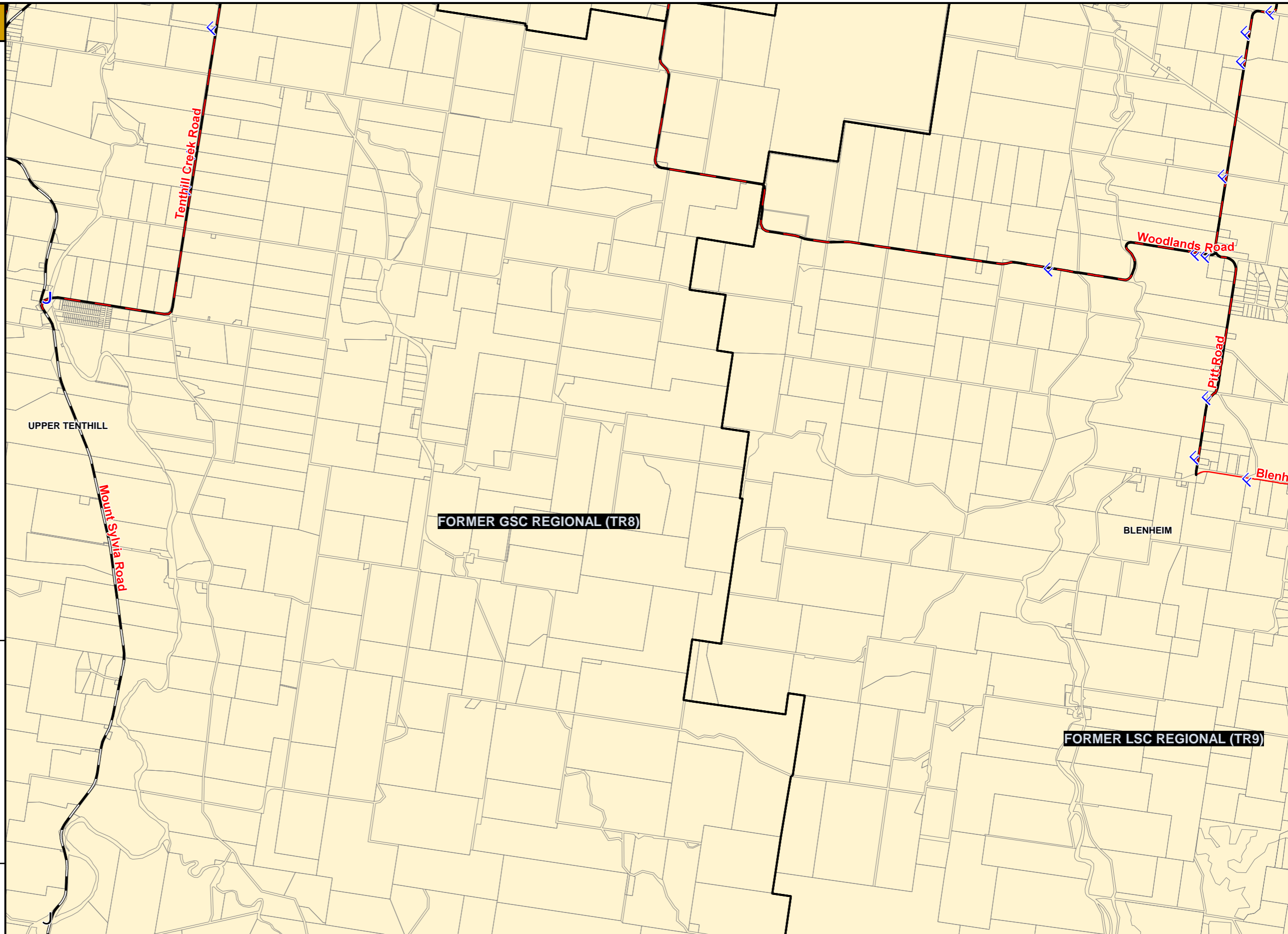
-  Roundabout
-  Signalised Intersection
-  Intersection
-  Bridge
-  Culvert
-  Collector
-  Trunk Collector
-  Sub Arterial

## STATUS

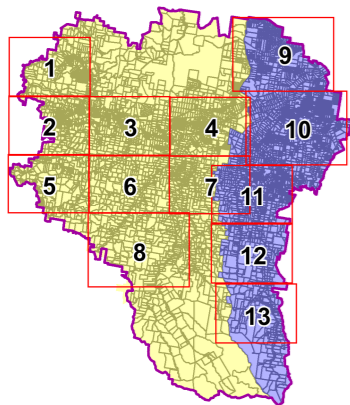
-  Future
-  Upgrade
-  Future Upgrade
-  Upgrade

## GENERAL

-  Culvert (SCR)
-  Bridge (SCR)
-  Roads (SCR)
-  Property Boundary
-  Service Catchment Boundary



© The State of Queensland (Natural Resources and Mines) [2017].  
Based on Cadastral Data provided with the permission of the Department of Natural Resources and Mines (Current as at November 2017). While every care is taken to ensure the accuracy of this data, the Department of Natural Resources and Mines makes no representations or warranties about its accuracy, reliability, completeness or suitability for any particular purpose and disclaims all responsibility and all liability (including without limitation, liability in negligence) for all expenses, losses, damages (including indirect or consequential damage) and costs which you might incur as a result of the data being inaccurate or incomplete in any way and for any reason.



Drawn: SJB  
 Checked:  
 Approved:  
 Date: 14/11/2017  
 Rev: 1.0

**integran**  
 town planning | infrastructure | advisory  
 PO Box 1146 T: +617 3227 0500  
 Coorparoo DC F: +617 3227 0599  
 QLD 4151  
 mail@integran.com.au  
 www.integran.com.au

**LOCKYER VALLEY REGIONAL COUNCIL**  
**GATTON SHIRE PLANNING SCHEME**  
**LOCAL GOVERNMENT INFRASTRUCTURE PLAN**  
**TRANSPORT NETWORK - PLANS FOR TRUNK INFRASTRUCTURE**



PROJECT NUMBER:  
1013-2  
 GRID: **7**  
 DRAWING:  
LVRC\_LGIP\_TR

M:\1013-2 LVRC - LGIP\Work\MapInfo\Workspaces\

# LEGEND

## TRUNK INFRASTRUCTURE

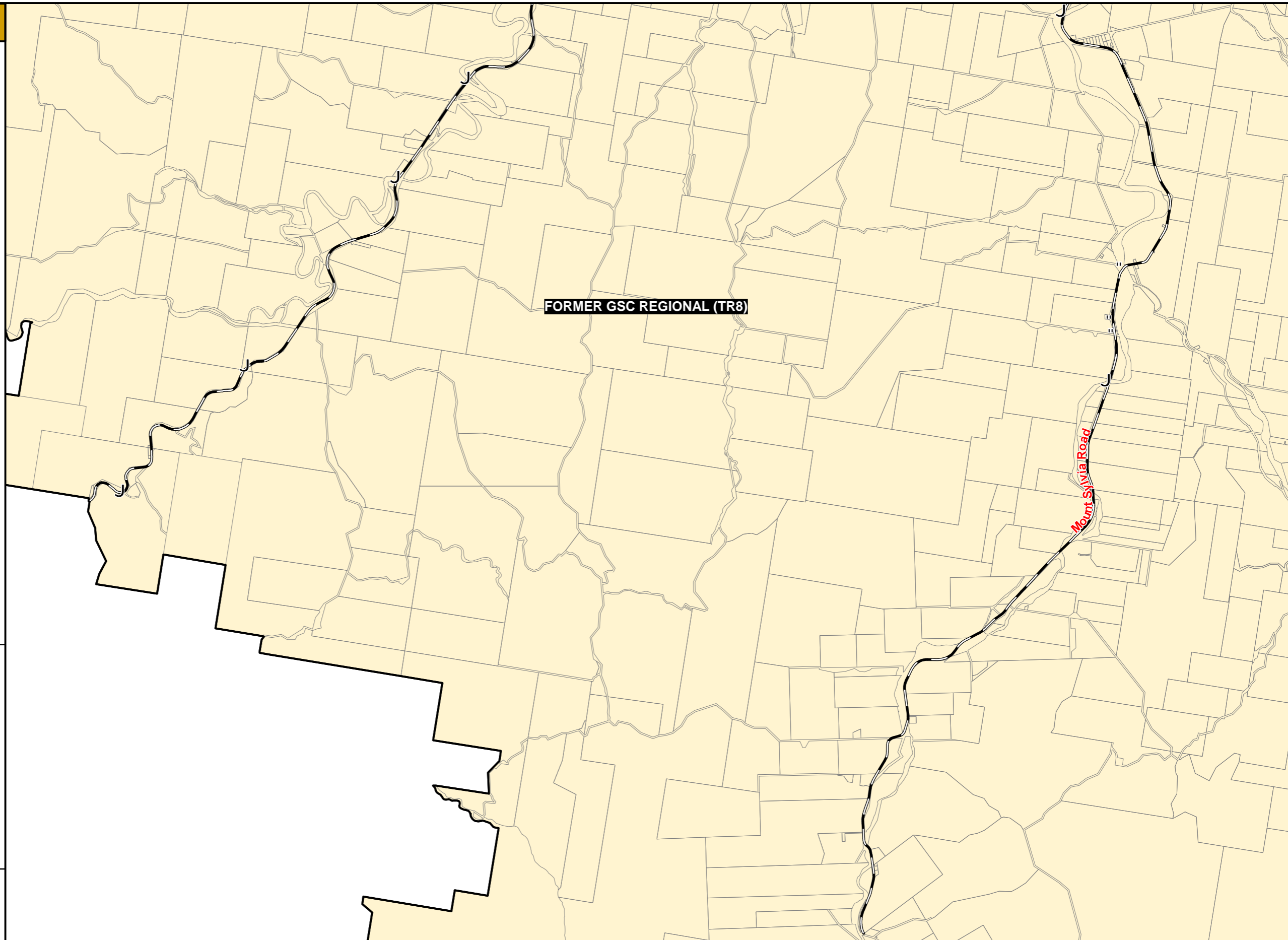
- Roundabout
- ▲ Signalised Intersection
- Intersection
- ) Bridge
- ✕ Culvert
- Collector
- Trunk Collector
- Sub Arterial

## STATUS

- Future
- Upgrade
- Future Upgrade
- Upgrade

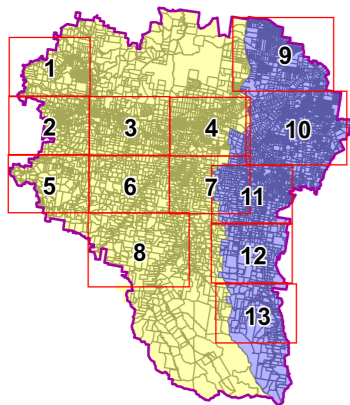
## GENERAL

- ◆ Culvert (SCR)
- ) Bridge (SCR)
- Roads (SCR)
- Property Boundary
- Service Catchment Boundary



0 1 2  
kilometres  
Scale 1:50 000 @ A3

© The State of Queensland (Natural Resources and Mines) [2017].  
Based on Cadastral Data provided with the permission of the Department of Natural Resources and Mines (Current as at November 2017). While every care is taken to ensure the accuracy of this data, the Department of Natural Resources and Mines makes no representations or warranties about its accuracy, reliability, completeness or suitability for any particular purpose and disclaims all responsibility and all liability (including without limitation, liability in negligence) for all expenses, losses, damages (including indirect or consequential damage) and costs which you might incur as a result of the data being inaccurate or incomplete in any way and for any reason.



Drawn: SJB  
Checked:  
Approved:  
Date: 14/11/2017  
Rev: 1.0

**integran**  
town planning | infrastructure | advisory  
PO Box 1146 T: +617 3227 0500  
Coorparoo DC F: +617 3227 0599  
QLD 4151  
mail@integran.com.au  
www.integran.com.au

# LOCKYER VALLEY REGIONAL COUNCIL GATTON SHIRE PLANNING SCHEME LOCAL GOVERNMENT INFRASTRUCTURE PLAN

## TRANSPORT NETWORK - PLANS FOR TRUNK INFRASTRUCTURE



PROJECT NUMBER:  
1013-2  
GRID:  
**8**  
DRAWING:  
LVRC\_LGIP\_TR

M:\1013-2 LVRC - LGIP\Work\MapInfo\Workspaces\



# LEGEND

## TRUNK INFRASTRUCTURE

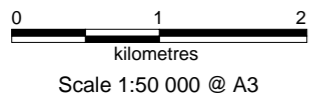
- Roundabout
- ▲ Signalised Intersection
- Intersection
- ⌋ Bridge
- ✕ Culvert
- Collector
- Trunk Collector
- Sub Arterial

## STATUS

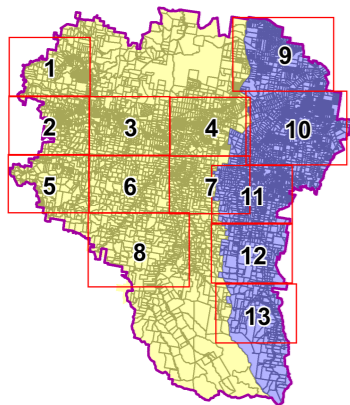
- Future
- Upgrade
- Future Upgrade
- Upgrade

## GENERAL

- ◆ Culvert (SCR)
- ⌋ Bridge (SCR)
- Roads (SCR)
- Property Boundary
- Service Catchment Boundary



© The State of Queensland (Natural Resources and Mines) [2017].  
Based on Cadastral Data provided with the permission of the Department of Natural Resources and Mines (Current as at November 2017). While every care is taken to ensure the accuracy of this data, the Department of Natural Resources and Mines makes no representations or warranties about its accuracy, reliability, completeness or suitability for any particular purpose and disclaims all responsibility and all liability (including without limitation, liability in negligence) for all expenses, losses, damages (including indirect or consequential damage) and costs which you might incur as a result of the data being inaccurate or incomplete in any way and for any reason.



Drawn: SJB  
 Checked:  
 Approved:  
 Date: 14/11/2017  
 Rev: 1.0

**integran**  
 town planning | infrastructure | advisory  
 PO Box 1146 T: +617 3227 0500  
 Coorparoo DC F: +617 3227 0599  
 QLD 4151  
 mail@integran.com.au  
 www.integran.com.au

**LOCKYER VALLEY REGIONAL COUNCIL**  
**LAIDLEY SHIRE PLANNING SCHEME**  
**LOCAL GOVERNMENT INFRASTRUCTURE PLAN**  
**TRANSPORT NETWORK - PLANS FOR TRUNK INFRASTRUCTURE**











PROJECT NUMBER:  
1013-2  
 GRID:  
9  
 DRAWING:  
 LVRC\_LGIP\_TR




M:\1013-2 LVRC - LGIP\Work\MapInfo\Workspaces\1

# LEGEND






## TRUNK INFRASTRUCTURE

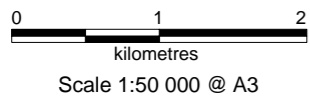
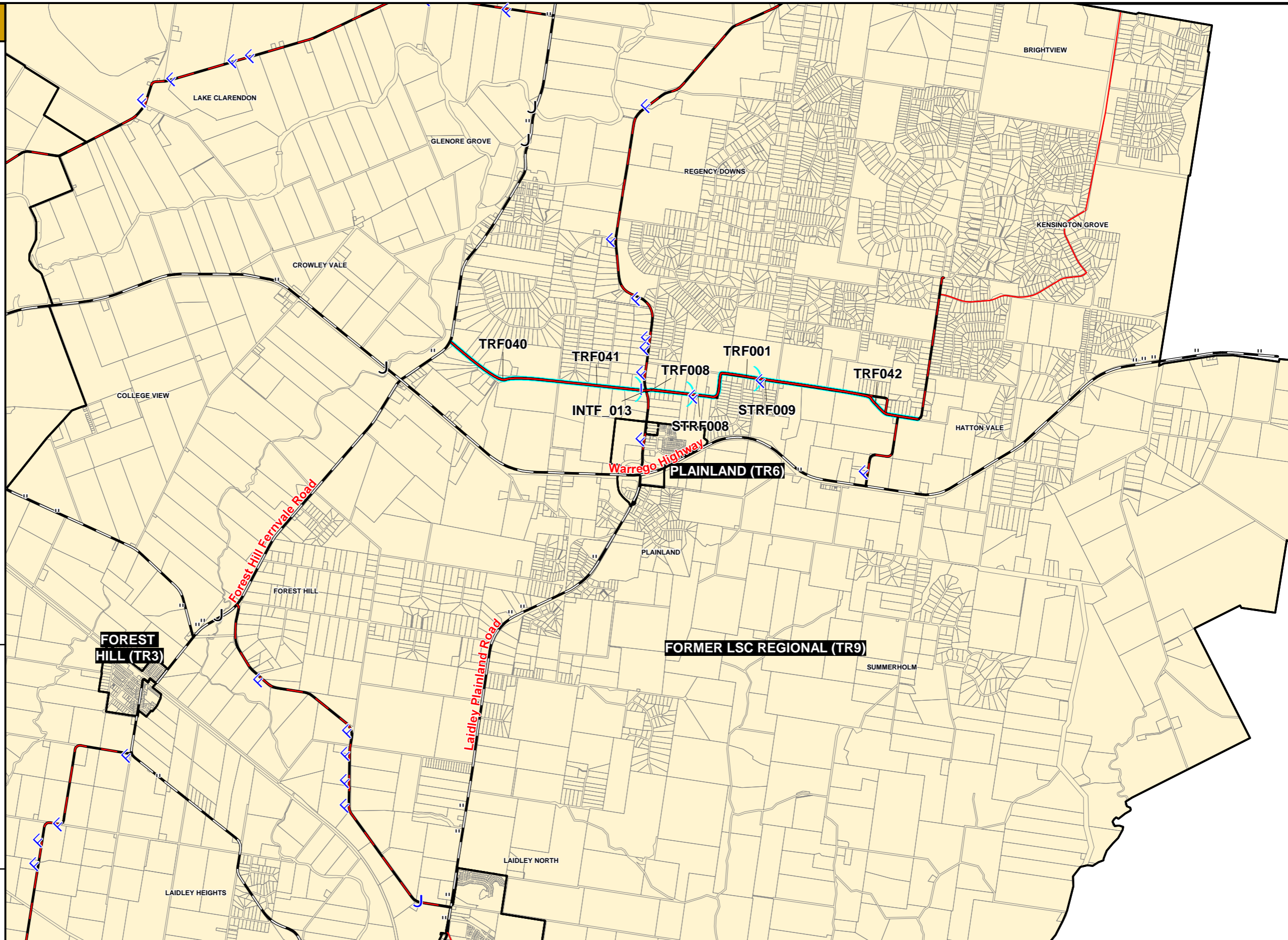
-  Roundabout
-  Signalised Intersection
-  Intersection
-  Bridge
-  Culvert
-  Collector
-  Trunk Collector
-  Sub Arterial

## STATUS

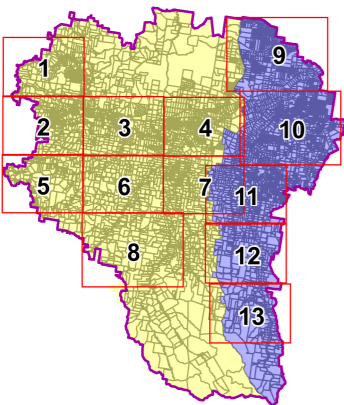
-  Future
-  Upgrade
-  Future Upgrade
-  Upgrade

## GENERAL

-  Culvert (SCR)
-  Bridge (SCR)
-  Roads (SCR)
-  Property Boundary
-  Service Catchment Boundary



© The State of Queensland (Natural Resources and Mines) [2017].  
Based on Cadastral Data provided with the permission of the Department of Natural Resources and Mines (Current as at November 2017). While every care is taken to ensure the accuracy of this data, the Department of Natural Resources and Mines makes no representations or warranties about its accuracy, reliability, completeness or suitability for any particular purpose and disclaims all responsibility and all liability (including indirect or consequential damage) and costs which you might incur as a result of the data being inaccurate or incomplete in any way and for any reason.



Drawn: SJB
Checked:
Approved:
Date: 14/11/2017
Rev: 1.0

**integran**  
town planning | infrastructure | advisory

PO Box 1146 T: +617 3227 0500  
Coorparoo DC F: +617 3227 0599  
QLD 4151

mail@integran.com.au  
www.integran.com.au

**LOCKYER VALLEY REGIONAL COUNCIL**  
**LAIDLEY SHIRE PLANNING SCHEME**  
**LOCAL GOVERNMENT INFRASTRUCTURE PLAN**

**TRANSPORT NETWORK - PLANS FOR TRUNK INFRASTRUCTURE**



PROJECT NUMBER:  
1013-2









GRID:  
**10**

DRAWING:  
LVRC\_LGIP\_TR




M:\1013-2 LVRC - LGIP\Work\MapInfo\Workspaces\

# LEGEND






## TRUNK INFRASTRUCTURE

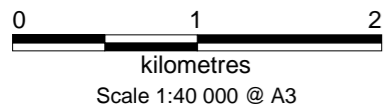
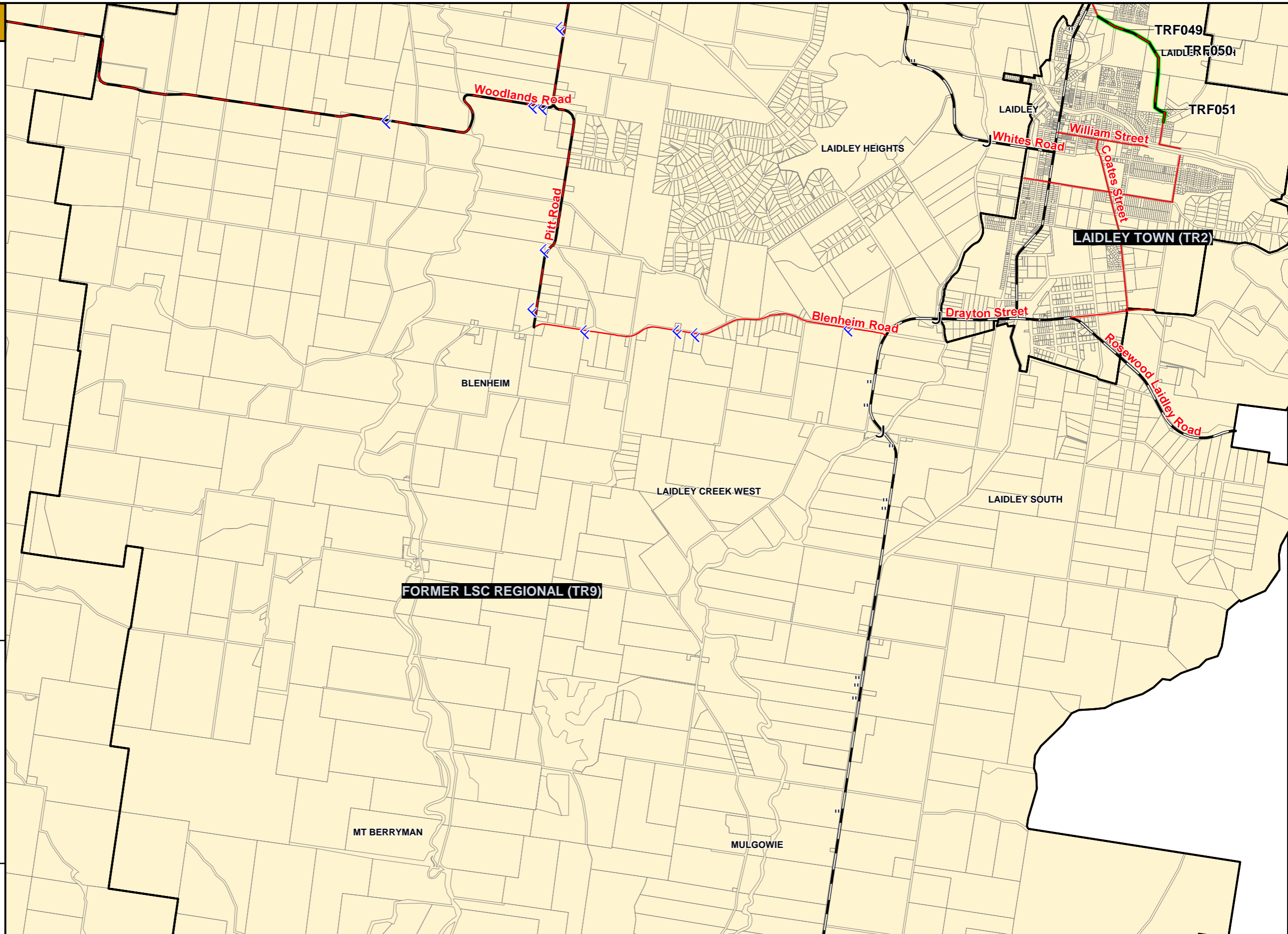
-  Roundabout
-  Signalled Intersection
-  Intersection
-  Bridge
-  Culvert
-  Collector
-  Trunk Collector
-  Sub Arterial

## STATUS

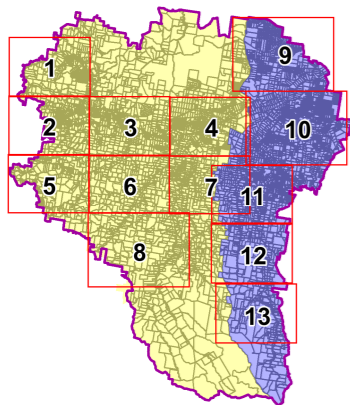
-  Future
-  Future Upgrade
-  Upgrade
-  Upgrade

## GENERAL

-  Culvert (SCR)
-  Bridge (SCR)
-  Roads (SCR)
-  Property Boundary
-  Service Catchment Boundary



© The State of Queensland (Natural Resources and Mines) [2017].  
Based on Cadastral Data provided with the permission of the Department of Natural Resources and Mines (Current as at November 2017). While every care is taken to ensure the accuracy of this data, the Department of Natural Resources and Mines makes no representations or warranties about its accuracy, reliability, completeness or suitability for any particular purpose and disclaims all responsibility and all liability (including without limitation, liability in negligence) for all expenses, losses, damages (including indirect or consequential damage) and costs which you might incur as a result of the data being inaccurate or incomplete in any way and for any reason.



Drawn: SJB
Checked:
Approved:
Date: 14/11/2017
Rev: 1.0

**integran**  
town planning | infrastructure | advisory

PO Box 1146 T: +617 3227 0500  
Coorparoo DC F: +617 3227 0599  
QLD 4151

mail@integran.com.au  
www.integran.com.au

**LOCKYER VALLEY REGIONAL COUNCIL**  
**LAIDLEY SHIRE PLANNING SCHEME**  
**LOCAL GOVERNMENT INFRASTRUCTURE PLAN**

**TRANSPORT NETWORK - PLANS FOR TRUNK INFRASTRUCTURE**



PROJECT NUMBER: 1013-2
GRID: <b>11</b>
DRAWING: LVRC_LGIP_TR

M:\1013-2 LVRC - LGIP\Work\MapInfo\Workspaces\

# LEGEND

## TRUNK INFRASTRUCTURE

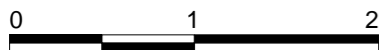
- Roundabout
- ▲ Signalised Intersection
- Intersection
- ) Bridge
- ✕ Culvert
- Collector
- Trunk Collector
- Sub Arterial

## STATUS

- Future
- Upgrade
- Future Upgrade
- Upgrade

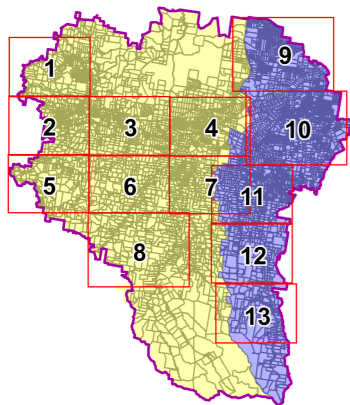
## GENERAL

- ◆ Culvert (SCR)
- ) Bridge (SCR)
- Roads (SCR)
- Property Boundary
- Service Catchment Boundary



kilometres  
Scale 1:40 000 @ A3

© The State of Queensland (Natural Resources and Mines) [2017].  
Based on Cadastral Data provided with the permission of the Department of Natural Resources and Mines (Current as at November 2017). While every care is taken to ensure the accuracy of this data, the Department of Natural Resources and Mines makes no representations or warranties about its accuracy, reliability, completeness or suitability for any particular purpose and disclaims all responsibility and all liability (including without limitation, liability in negligence) for all expenses, losses, damages (including indirect or consequential damage) and costs which you might incur as a result of the data being inaccurate or incomplete in any way and for any reason.



Drawn: SJB  
Checked:  
Approved:  
Date: 14/11/2017  
Rev: 1.0

**integran**  
town planning | infrastructure | advisory  
PO Box 1146 T: +617 3227 0500  
Coorparoo DC F: +617 3227 0599  
QLD 4151  
mail@integran.com.au  
www.integran.com.au

**LOCKYER VALLEY REGIONAL COUNCIL**  
**LAIDLEY SHIRE PLANNING SCHEME**  
**LOCAL GOVERNMENT INFRASTRUCTURE PLAN**

**TRANSPORT NETWORK - PLANS FOR TRUNK INFRASTRUCTURE**











PROJECT NUMBER:  
1013-2  
GRID:  
**12**  
DRAWING:  
LVRC\_LGIP\_TR


M:\1013-2 LVRC - LGIP\Work\MapInfo\Workspaces\

# LEGEND





## TRUNK INFRASTRUCTURE

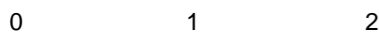
-  Roundabout
-  Signalised Intersection
-  Intersection
-  Bridge
-  Culvert
-  Collector
-  Trunk Collector
-  Sub Arterial

## STATUS

-  Future
-  Upgrade
-  Future Upgrade
-  Upgrade

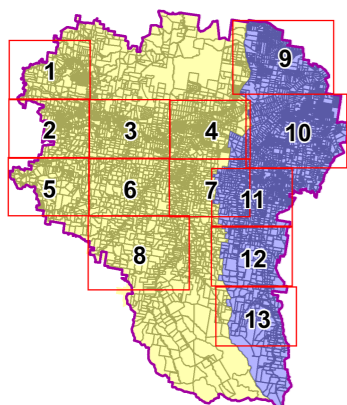
## GENERAL

-  Culvert (SCR)
-  Bridge (SCR)
-  Roads (SCR)
-  Property Boundary
-  Service Catchment Boundary



kilometres  
Scale 1:40 000 @ A3

© The State of Queensland (Natural Resources and Mines) [2017].  
Based on Cadastral Data provided with the permission of the Department of Natural Resources and Mines (Current as at November 2017). While every care is taken to ensure the accuracy of this data, the Department of Natural Resources and Mines makes no representations or warranties about its accuracy, reliability, completeness or suitability for any particular purpose and disclaims all responsibility and all liability (including without limitation, liability in negligence) for all expenses, losses, damages (including indirect or consequential damage) and costs which you might incur as a result of the data being inaccurate or incomplete in any way and for any reason.



Drawn: SJB

Checked:

Approved:

Date: 14/11/2017

Rev: 1.0



town planning | infrastructure | advisory

PO Box 1146 T: +617 3227 0500  
Coorparoo DC F: +617 3227 0599  
QLD 4151

mail@integrant.com.au  
www.integrant.com.au

# LOCKYER VALLEY REGIONAL COUNCIL LAIDLEY SHIRE PLANNING SCHEME LOCAL GOVERNMENT INFRASTRUCTURE PLAN

## TRANSPORT NETWORK - PLANS FOR TRUNK INFRASTRUCTURE



REGIONAL COUNCIL

PROJECT NUMBER:  
1013-2

GRID:  
**13**

DRAWING:  
LVRC\_LGIP\_TR